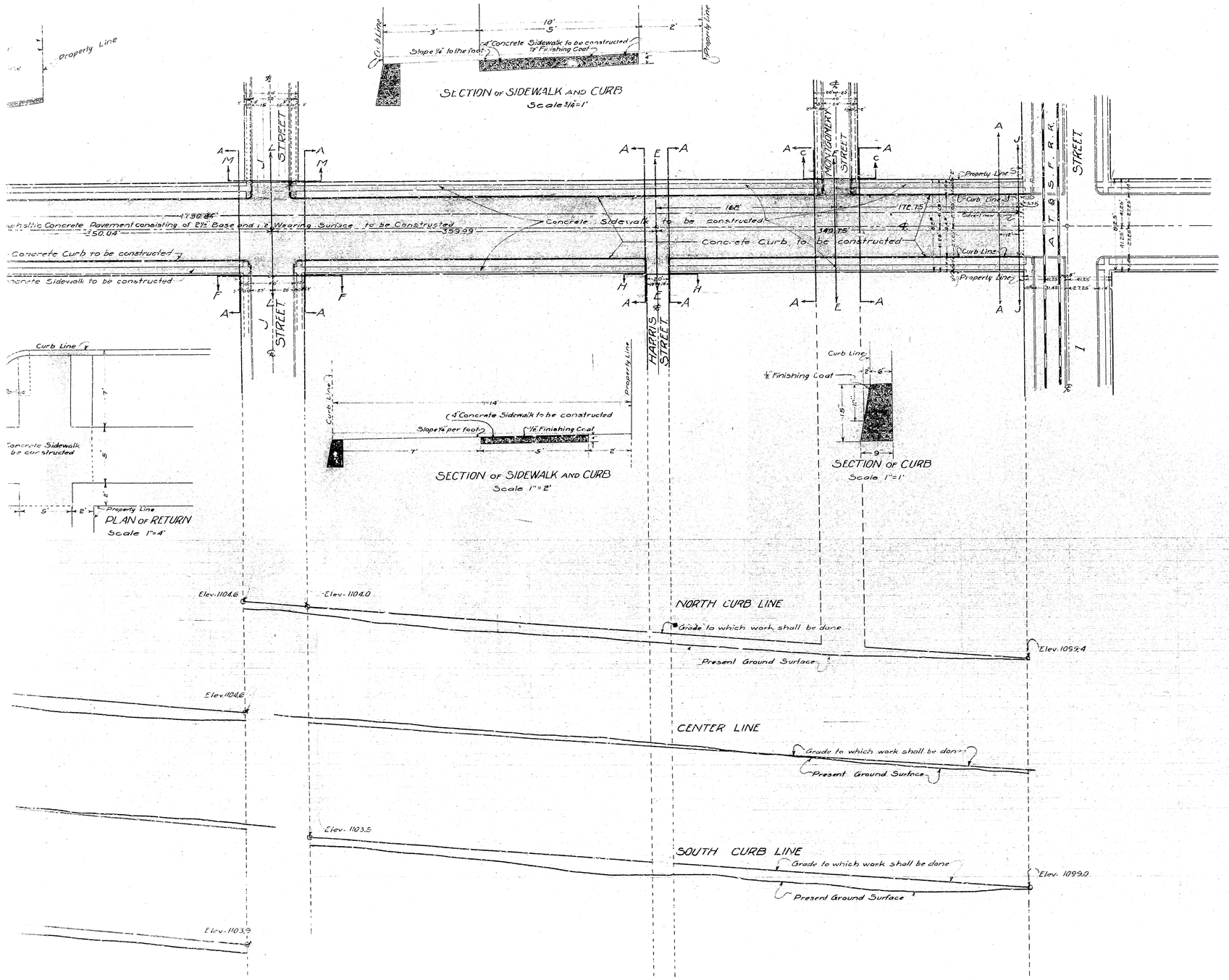

PLAN Nº 797
FOR THE IMPROVEMENT
OF
NINTH STREET
FROM
I STREET
TO
MT VERNON AVENUE
IN THE CITY OF SAN BERNARDINO
CALIFORNIA

MAY-1925

C.E. Johnson,
City Engineer.

LEGEND

" or in means inch or inches
' or ft means foot or feet
Nº means Number
Elev. means Elevation
St. means Street
Ave. means Avenue
℄ means Center Line
Concrete Sidewalks to be constructed shown thus ▭ in Section thus
Concrete Curb to be constructed shown thus ▭ in Section thus
Asphaltic Concrete pavement to be constructed shown thus ▭ in Sect
A.T.&S.F.R.R. means Atchison, Topeka and Santa Fe Railway.

TITLE TO STREET.

Title to NINTH STREET acquired by Dedication of the Rancho San Bernardino as Recorded in Book T-Page 2 Records of San Bernardino, County, California.

Note:
Grade of Ninth Street established by Ordinance Nº 654-Dated Feb. 20th 1917.

Plan Adopted June 15, 1925.

All elevations in red ink are in feet and above a plane which is 1045.28' below the City Bench Mark as established by Ordinance Nº 383 of the City of San Bernardino, California.

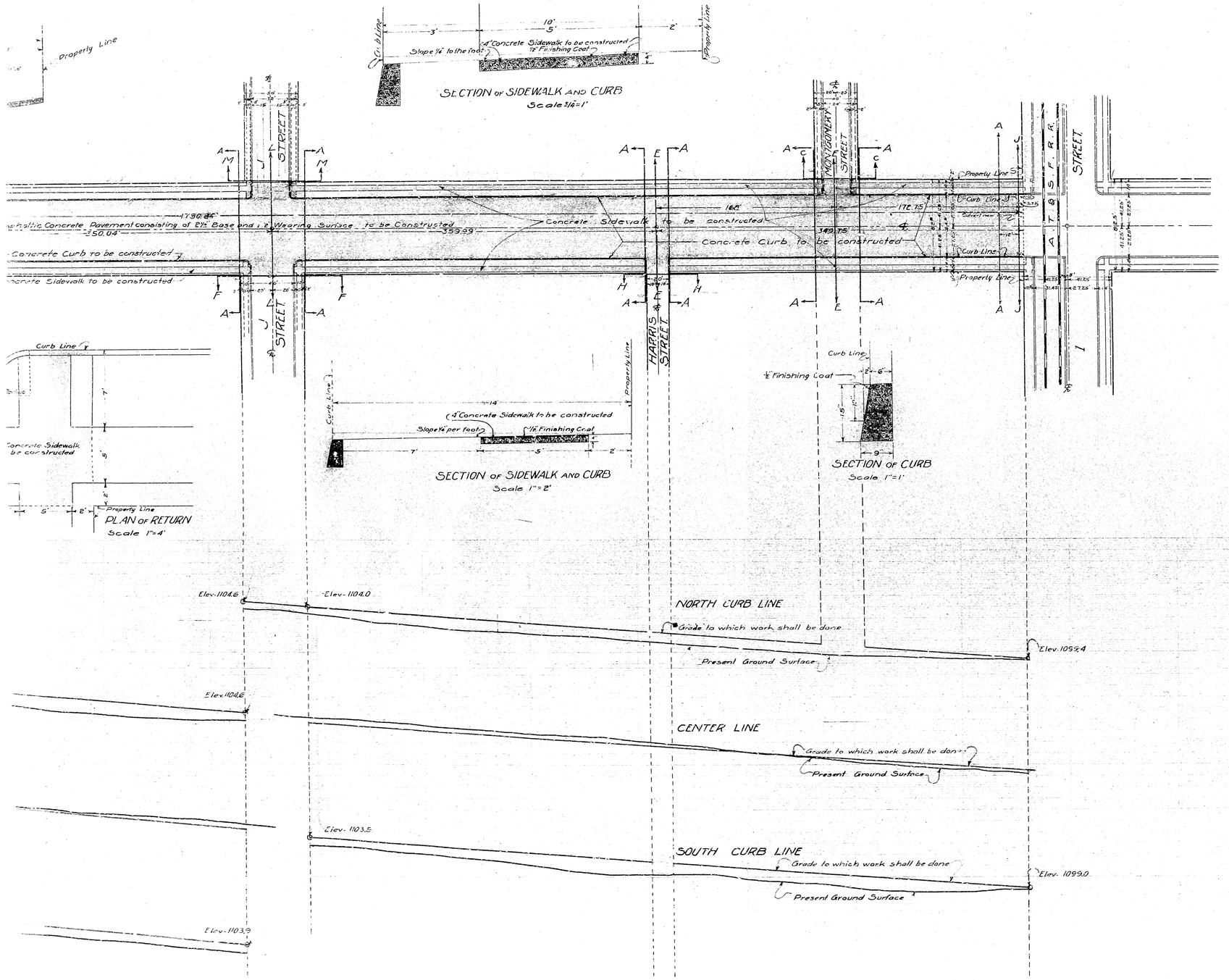

PLAN Nº 797
FOR THE IMPROVEMENT
OF
NINTH STREET
FROM
I STREET
TO
MT VERNON AVENUE
IN THE CITY OF SAN BERNARDINO
CALIFORNIA

MAY-1925

C.E. Johnson,
City Engineer.

LEGEND

" or in means inch or inches
' or ft means foot or feet
Nº means Number
Elev. means Elevation
St. means Street
Ave. means Avenue
℄ means Center Line
Concrete Sidewalks to be constructed shown thus ▭ in Section thus
Concrete Curb to be constructed shown thus ▭ in Section thus
Asphaltic Concrete pavement to be constructed shown thus ▭ in Sect
A.T.&S.F.R.R. means Atchison, Topeka and Santa Fe Railway.

TITLE TO STREET.

Title to NINTH STREET acquired by Dedication of the Rancho San Bernardino as Recorded in Book T-Page 2 Records of San Bernardino, County, California.

Note:
Grade of Ninth Street established by Ordinance Nº 654-Dated Feb. 20th 1917.

Plan Adopted June 15, 1925.

All elevations in red ink are in feet and above a plane which is 1045.28' below the City Bench Mark as established by Ordinance Nº 383 of the City of San Bernardino, California.

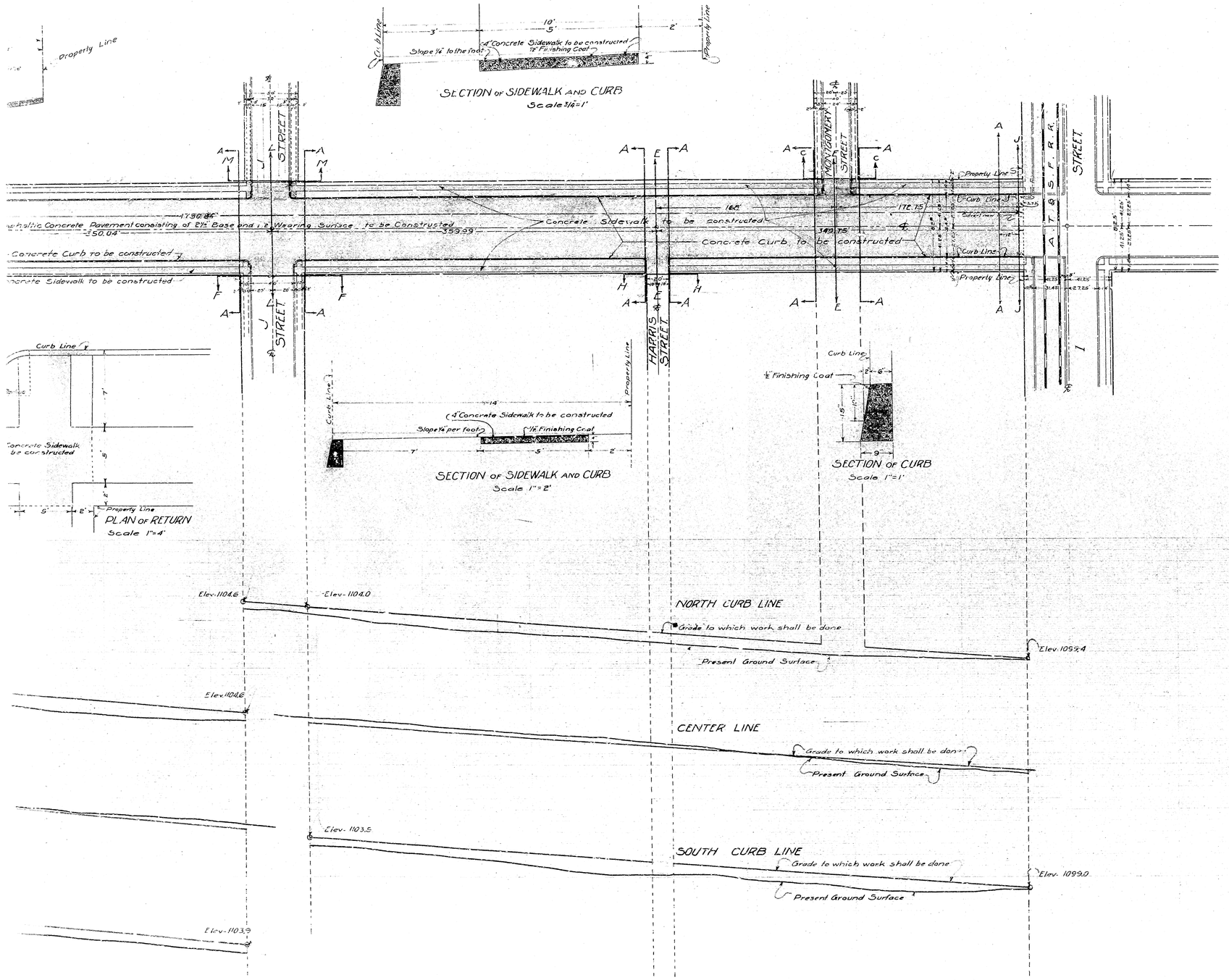

PLAN Nº 797
FOR THE IMPROVEMENT
OF
NINTH STREET
FROM
I STREET
TO
MT VERNON AVENUE
IN THE CITY OF SAN BERNARDINO
CALIFORNIA

MAY-1925

C.E. Johnson,
City Engineer.

LEGEND

" or in means inch or inches
' or ft means foot or feet
Nº means Number
Elev. means Elevation
St. means Street
Ave. means Avenue
℄ means Center Line
Concrete Sidewalks to be constructed shown thus ▭ in Section thus
Concrete Curb to be constructed shown thus ▭ in Section thus
Asphaltic Concrete pavement to be constructed shown thus ▭ in Sect
A.T.&S.F.R.R. means Atchison, Topeka and Santa Fe Railway.

TITLE TO STREET.

Title to NINTH STREET acquired by Dedication of the Rancho San Bernardino as Recorded in Book T-Page 2 Records of San Bernardino, County, California.

Note:
Grade of Ninth Street established by Ordinance Nº 654-Dated Feb. 20th 1917.

Plan Adopted June 15, 1925.

All elevations in red ink are in feet and above a plane which is 1045.28' below the City Bench Mark as established by Ordinance Nº 383 of the City of San Bernardino, California.